









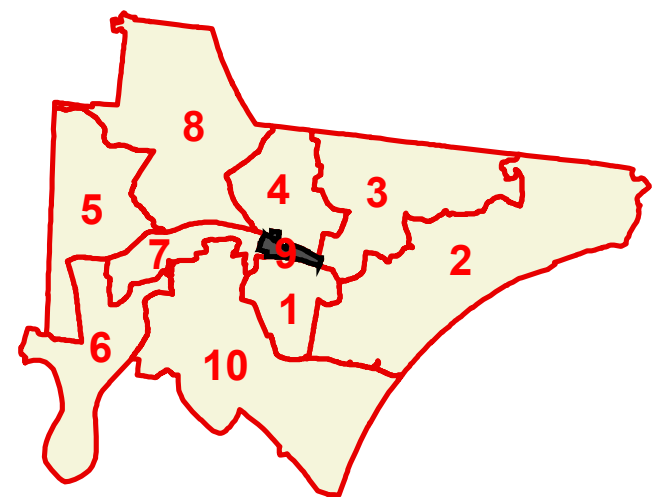


Trousdale County

County Commission District 9

TOTAL POPULATION	915
DEVIATION	4
% DEVIATION	0.5%
WHITE POPULATION	734
% WHITE	80.2%
BLACK POPULATION	94
% BLACK	10.3%
OTHER POPULATION	87
% OTHER	9.5%
HISPANIC POPULATION	29
% HISPANIC	3.2%

-  County Commission District
-  Interstates
-  U.S. Highway
-  State Highway
-  Local Roads
-  Pipeline (Incomplete)
-  Powerline (Incomplete)
-  Stream
- City, Town**
-  City, Town
-  County



This map is provided as a public service and is for informational purposes only. It is not an endorsement or approval by the Comptroller of the Treasury of any proposed district boundaries contained herein.
 Created On: 10/20/2021

